

# 富士山

## Tokyo Day Trip

— Kanagawa Travel Info —

# 万華鏡



# Explore All the Wonders as You Feel Mt. Fuji's Presence in Kanagawa



Icon for one of the "100 Views of Mt. Fuji"

This icon indicates a facility, event, activity appearing in the brochure located at one of the "100 Views of Mt. Fuji in Kanto" sites as chosen in 2005 by a joint committee of local governments. These are spots that can boast of an excellent view of Mt. Fuji.



SHIZUOKA

YAMANASHI

Central Kanagawa

Sagamihara City  
Atsugi City  
Ayase City, etc.

18 51

Western Kanagawa

Odawara City  
Hakone-machi  
Matsuda-machi  
Kaisei-machi, etc.

1 2 3 4 8  
10 11 14  
25 27  
28 29 33 34 35  
47 49 52 53

No.1 No.2 No.3

Icons for "Foreign tourist-friendly hands-on experience"

These icons, running from 1 to 3, are used to indicate facilities, events, activities specially prepared to offer a foreign tourist-friendly hands-on experience.

\*Items 1 through 53 below were chosen for their locations offering excellent views of Mt. Fuji. However, please be aware that Mt. Fuji may not be visible from a given spot in certain weather conditions or seasons.

- 1 Nishihirabatake Park ..... P5
- 2 Soga Japanese Plum Forest ..... P5
- 3 Hokaen ..... P5
- 4 Odakyu Yamano Hotel ..... P6
- 5 Kana Garden Kanagawa Prefectural Center of Flowers and Greenery ..... P6
- 6 Koboyama Park ..... P6
- 7 Adumayama Park ..... P7
- 8 Kaisei-machi Hydrangea Village ..... P7
- 9 Nagai Seaside Park Soleil Hill ..... P7
- 10 Hakone Ropeway ..... P9
- 11 Hakone Komagatake Ropeway ..... P9
- 12 Yokohama Sky Cruise ..... P9
- 13 Shonan Sky Sports School ..... P10
- 14 Y.S.C. Hakone Paraglider School ..... P10
- 15 Flight Service Shonan ..... P10
- 16 Yokohama Cosmo World ..... P11
- 17 Yokohama Hakkeijima Sea Paradise ..... P11
- 18 Lake Sagami Pleasure Forest ..... P11

Flowers

Skies



OPEN CALL FOR FUN PHOTOS  
from places around Kanagawa  
Prefecture featuring Mt. Fuji!

The Best Views of Mt. Fuji in Kanagawa  
**#feelkanagawa**  
Photo Memory

Sample one of the many chances to experience something new in Kanagawa while you check out Mt. Fuji!  
Use the hashtag **#feelkanagawa** when posting to Instagram, Facebook, and Twitter!

## CALENDAR

	4月 April	5月 May	6月 June	7月 July	8月 August
Peak Flower Seasons	Cherry blossom 	Roses (May)  Azalea (Mid-Apr. to late May) 	Hydrangea (Mid-June to mid-Jul.) 	Sunflowers (Mid-Jul. to around Aug. 20) 	
Events	 Kamakura Festival (Apr., 2nd to 3rd Sundays)		 Yokohama Port Festival (Jun. 1-2)	 Shonan Hiratsuka Tanabata Festival (Jul. 5-7)	 Atsugi Ayu Festival
Seasons when "Diamond Mt. Fuji" is visible	 Shonan Miura Peninsula	 Mt. Fuji covered in snow			 Miura Peninsula

\*This chart indicates the seasons when Mt. Fuji is visible from a specific region in its diamond-like perfection. The bottommost bar presents the differences in Mt. Fuji's aspect depending on the season.

\*The dates of events will change every year, so check the latest information on the web.

# KANAGAWA MAP

**TOKYO**

**Water**

**Mountains**

**Cities**

**Rides**

- 19 Shinnase Coast ..... P13
- 20 Akiya Coast and Tateishi ..... P13
- 21 Aburatsubo Keikyu Marina ..... P13
- 22 Enoshima Island Spa ..... P14
- 23 OCEANS.Club ..... P14
- 24 Flyfield Zushi ..... P14
- 25 Lake Tanzawa Chiyonosawa Park Observation Platform ... P15
- 26 Suzukawa River Carp-streamer Festival ... P15
- 27 Hyotan Pond ..... P15
  
- 28 Hotel Green Plaza Hakone ..... P17
- 29 Mt. Kintoki ..... P17
- 30 Hatano International Riding Club ..... P17
- 31 Mt. Oyama ..... P18
- 32 Nanohanadai ..... P18
- 33 Owakudani Kuro Tamago Hall ..... P18
- 34 Hakone-en Golf Course ..... P19
- 35 River Sakawa Golf Club ..... P19
- 36 Hayama Sangaokayamaryokuchi ..... P19
  
- 37 Yokohama Landmark Tower's 69th floor  
"Sky Garden" observation deck ..... P21
- 38 Osanbashi Yokohama International Passenger Terminal... P21
- 39 Yokohama Daikoku Fishing Piers ..... P21
- 40 Yokohama Hammerhead ..... P22
- 41 Kawasaki Marien ..... P22
- 42 Grove Kamakura ..... P22
- 43 Jodo-shu Daihonzan Komyo-ji ..... P23
- 44 Hiroyama Park ..... P23
- 45 Komayama Park (Shonan-daira) ..... P23
  
- 46 Enoshima Electric Railway ..... P25
- 47 Hakone Sightseeing Cruise ..... P25
- 48 Marine Rouge ..... P25
- 49 Tokaido Shinkansen ..... P26
- 50 Keikyu Line ..... P26
- 51 Ebina Service Area (Tokyo outbound) ..... P26
- 52 Ashinoko Skyline ..... P27
- 53 ANEST IWATA Turnpike Hakone ..... P27
- 54 National Route 134 ..... P27

**Yokohama-Kawasaki Area**  
Yokohama City  
Kawasaki City

**Shonan Area**  
Fujisawa City  
Hiratsuka City  
Chigasaki City  
Hadano City,  
Isehara City, etc.

**Yokosuka-Miura Area**  
Yokosuka City  
Miura City  
Zushi City  
Kamakura City, etc.

**Water**

**Mountains**

**Cities**

**Rides**

**TOkyo Day Trip**  
http://trip.pref.kanagawa.jp/  
Look here for sightseeing destinations, and for packages that will help you to efficiently take in multiple sites on one journey!

**HANDBOOK for TRAVELERS**  
TO PREVENT COVID-19 INFECTION  
https://trip.pref.kanagawa.jp/img/static/support-book\_en.pdf  
Please take a look at the support book for travelers that gives instructions to prevent COVID-19 infection and follow a new lifestyle to have fun during your travel.

**VoiceTra**  
http://voicetra.nict.go.jp/en/  
"VoiceTra" is a speech translation app that translates your spoken words into different languages.  
Supplier: National Institute of Information and Communications Technology (NICT)

**ME-BYO**  
http://www.pref.kanagawa.jp/mlt/1531223/  
Instead of clearly defining our physical and mental condition as being either healthy or sick, under the concept of ME-BYO, the mental and physical conditions evolves continuously between healthy and sick states, and ME-BYO applies to all conditions between being "healthy" and "sick."

Each facilities are taking various measures against Covid-19 infections.

9月 September	10月 October	11月 November	12月 December	1月 January	2月 February	3月 March

# Flowers

## Become a Butterfly



©Cityscape/a.collectionRF/amanaimages

### Dance like a butterfly above a field of flowers, take in stunning views of Mt. Fuji

The different flowers that bloom across the seasons in Japan delight the eye. Here, we introduce some of the places in Kanagawa Prefecture from which you can take in Mt. Fuji across of fields of cherry and rape blossoms in the spring, hydrangea in the summer, and others. Walk across a field of flowers feeling like a butterfly and enjoy to your heart's content the way in which they pair with that magnificent mountain.





## 【 Cherry and Rape Blossoms 】



No.1

Great panorama of early-blooming cherries & Mt. Fuji

### Nishihirabatake Park

西平畑公園



Park with a sweeping view of Mt. Fuji and the Ashigara Plain. Offers numerous attractions aside from flower viewing, including a herb garden, miniature railway, nature hall, and more. Peak for cherry and rape blossoms mid-February to early March annually.

- 📍 2951 Matsudasoryo, Matsuda-machi, Ashigarakami-gun
- ☎ 0465-83-1228 (Matsuda Town Tourism Economy Dept.)
- 🕒 9:00-17:00 (Until 16:00 in winter)
- 📅 Mon. (Open on holidays, closed following day)
- 💰 Free
- 🚶 Approx. 25 min. walk from Shin-Matsuda Sta.
- 🌐 <https://town.matsuda.kanagawa.jp/site/kankou-sub/>

Scan here for Google Map



Approx. 1 hr. 20 min. from Shinjuku Sta. [📶]

**Closest station** Odakyu Line Shin-Matsuda Sta. [OH41]



## 【 Plums 】



No.1

Uniquely-Japanese plums and Mt. Fuji setting

### Soga Japanese Plum Forest

曾我の梅林



Site of annual Odawara Plum Festival from early February to early March. Some 35,000 Japanese plum trees bloom here with Mt. Fuji and the Hakone Mountains Range in the background. Performance of various folk Japanese entertainments take place as part of the festival.

- 📍 Soga area, Odawara City ☎ 0465-22-5002
- 🕒 Yearly, Around 9:00-16:00 from early Feb. to early Mar. 📅 Open daily during the plum blossom festival noted above
- 💰 Free
- 🚶 Approx. 10 min. walk from Shimo-Soga Sta.
- 🌐 <http://www.odawara-kankou.com>

Scan here for Google Map



Approx. 1 hr. 25 min. from Tokyo Sta. [📶]

**Closest station** JR Gotenba Line Shimo-Soga Sta.



## 【 Rape Blossoms 】



No.2

A carpet of rape blossoms showcasing Mt. Fuji

### Hokaen

蜂花苑



This agricultural facility offers views of the pretty rape blossoms and Mt. Fuji. The blossoms peak from early to late February. The facility is also brightened by other flowers throughout the year, including cherry blossoms in spring, sunflowers in summer, and cosmos flowers in autumn.

- 📍 858-5 Aza Enomoto, Shinokubo, Oi-machi, Ashigarakami-gun
- ☎ 0465-85-3215
- 🕒 Non-scheduled (Refer to official website)
- 📅 None scheduled 💰 Free of charge
- 🚶 Approx. 10 min. by taxi from Shin-Matsuda Sta.
- 🌐 <http://www.houkaen.jp/>

Scan here for Google Map



Approx. 1 hr. 20 min. from Shinjuku Sta. [📶]

**Closest station** Odakyu Line Shin-Matsuda Sta. [OH41]



+



【Azaleas】

No.3

Stay and enjoy a breathtaking view of Mt. Fuji

## Odakyu Yamano Hotel

小田急 山のホテル

\*Halal options available with advance reservation.



The view of Mt. Fuji from the garden of this elegant resort hotel with a spa sourced from its own well is glorious! May when the azalea are in season is particularly recommended, when the vividness of the flowers combines with Mt. Fuji to create a painting-like beauty.

📍 80 Motohakone, Hakone-machi, Ashigarashimo-gun  
 ☎ 0460-83-6321 (Front desk) 🕒 9:00-17:00 (Hours for park entrance during azalea season) 📅 Open 365 days  
 💰 Garden entry fee: ¥800 for adults (Applied only during azalea season) 🚗 Approx. 2 hrs. 30 min. from Shinjuku Sta. by Odakyu Hakone Highway Bus bound for Hakone Odakyu Yamano Hotel, get off at the last stop  
 🌐 <http://www.hakone-hoteldeyama.jp/en/>

Scan here for Google Map

Approx. 2 hrs. 30 min. from Shinjuku Sta. [🚗]

Closest station Hakone Tozan Line Hakone Yumoto Sta. [OH51]



【Flowers】

Mt. Fuji seen from the viewing tower is a superb sight!

## Kana Garden Kanagawa Prefectural Center of Flowers and Greenery

神奈川県立花と緑のふれあいセンター花菜ガーデン



Visitors can learn about gardening and agriculture here, where seasonal flowers bloom and fruits and vegetables can be picked on the weekends. Mt. Fuji can be seen from the garden, particularly so during the winter May and October when roses bloom also recommended.

📍 496-1 Teradanawa, Hiratsuka City ☎ 0463-73-6170 🕒 9:00-16:00  
 \*Changes with the seasons 📅 Every Wed. during Jul., Aug., Dec., Jan., and Feb. (Thu. in case Wed. is a holiday); also Dec. 28 to Jan. 4  
 💰 Adults ¥540, seniors 65+ ¥310, high school/university students under 20 ¥300, elementary/JHS students ¥200 \*Varies seasonally  
 🚗 Approx. 20 min. by bus from Hiratsuka Sta. North side bus stop no. 8; take 71, 74, or 75 line bound for Hadano Sta.; get off at "Hiratsuka Yogogakko-mae," walk approx. 5 min.  
 🌐 <http://www.kana-garden.com/>

Scan here for Google Map

Approx. 1 hr. from Tokyo Sta. [🚗]

Closest station JR Tokaido Line Hiratsuka Sta. [JT11]



【Cherry blossoms】



Magnificent views of pink cherry blossoms and Mt. Fuji

## Koboyama Park

弘法山公園



Koboyama Park incorporates three mountains: Mt. Asama, Mt. Gongen, and Mt. Kobo. It is a famous location for cherry blossom viewing in the spring when the mountains all come alive with flowers. The observation deck provides magnificent views of Mt. Fuji as well as the mountains and towns of Tanzawa.

📍 Soya and Minamiyana, Hadano City  
 ☎ 0463-80-2303 (Hadano Station Tourist Information Center) 🕒 Park open to the public all day, Information Center: 9:00-17:00 📅 None  
 💰 Free 🚗 Approx. 35 min. walk from Hadano Sta.  
 🌐 [http://www.kankou-hadano.org/hadano\\_point/poing\\_koubouyama.html](http://www.kankou-hadano.org/hadano_point/poing_koubouyama.html)

Scan here for Google Map

Approx. 1 hr. from Shinjuku Sta. [🚗]

Closest station Odakyu Line Hadano Sta. [OH39]



【 Rape blossoms, cherry trees, etc. 】



Take in seasonal flowers with Mt. Fuji

## Azumayama Park

吾妻山公園



Both Mt. Fuji and Sagami Bay can be seen from the park's observation deck. Seasonal flowers that can be viewed include rape blossoms in January and February, cherry blossoms from late March to early April, azalea around May, hydrangea in late June, and cosmos flowers in autumn.

📍 Ninomiya, Yamanishi, and Nakazato in Ninomiya-machi, Naka-gun [Scan here for Google Map](#)

☎ 0463-71-3311 🕒 8:30-17:00

📅 Open 365 days 🆓 Free

🚶 Approx. 5 min. walk from Ninomiya Sta.

🌐 <http://www.town.ninomiya.kanagawa.jp/soshiki/toshi/toshiseibi/koenryokuchi/r01/r05/>



Approx. 1 hr. 10 min. from Tokyo Sta. 🚉

**Closest station** JR Tokaido Line Ninomiya Sta.



【 Hydrangea 】

Indulge with views of hydrangea, rice paddies, & Mt. Fuji

## Kaisei-machi Hydrangea Village

開成町あじさいの里



A popular flower-viewing spot of the annual Kaisei-machi Hydrangea Festival held early to mid-June. Numerous stalls set up as part of the festival to sell refreshments, local specialties, and the like. Sit back and take in the views of Mt. Fuji and hydrangea.

📍 1421 Kanaishima, Kaisei-machi, Ashigarakami-gun [Scan here for Google Map](#)

☎ 0465-84-0317 (Kaisei Town Industrial Promotion Dept.)

📅 Grounds open to the public

📅 Open daily during festival 🆓 Free

🚶 Approx. 10 min. by Sekimoto-bound bus from Shin-Matsuda Sta.; get off at "Yoshida-jinja iriguchi," and walk approx. 5 min. 🌐 <http://k/kaisei-ajisai.com/>



Approx. 1 hr. 20 min. from Shinjuku Sta. 🚉

**Closest station** Odakyu Line Shin-Matsuda Sta. [OH41]



+



【 Rape Blossoms 】



Savor the Japanese spring with rape blossoms and Mt. Fuji

## Nagai Seaside Park Soleil Hill

長井海の手公園 ソレイユの丘



Sited on a hill overlooking Sagami Bay, the park's flower gardens and restaurants offer views of Mt. Fuji on clear days. The park also features various attractions, making it a reasonable and enjoyable site for a day out. The rape blossoms peak from January to the end of March.

📍 Within Nagai 4-chome, Yokosuka City

☎ 046-857-2500

🕒 9:00-18:00 (9:30-17:00 from Dec. to Feb.)

📅 Open 365 days 🆓 Free (Parking for a fee)

🚶 Approx. 15 min. from Misakiguchi Sta. by Soleil Hill-bound bus; get off at the last stop

🌐 <https://www.seibu-la.co.jp/soleil/>

[Scan here for Google Map](#)



Approx. 1 hr. 30 min. from Tokyo Sta. 🚉

**Closest station** Keiky Line Misakiguchi Sta. [KK72]



# Skies

## Become a Bird




Soar like a bird through the air and gaze upon Mt. Fuji.

Take advantage of a ride or special activity to get a glimpse of Mt. Fuji from the air like a bird.

You might find a new aspect to Mt. Fuji different from the one you recognize from the ground.

There is no substitute for such a memorable view captured in a glance and emblazoned in your heart.



Picturesque views of Mt. Fuji in both summer & winter

## Hakone Ropeway

箱根ロープウェイ




One of Japan's most memorable cable car rides. The stunning vistas from the gondola go on and on, including Mt. Fuji, Lake Ashi, and the plumes of smoke from Owakudani Valley. Views between Owakudani and Togendai stations are particularly recommended. Barrier-free access adds convenience.

📍 1300 Gora, Hakone-machi, Ashigarashimo-gun  
📞 Weekdays: 0465-32-2205, Weekends and Hol.: 0460-84-8439  
🕒 9:00-17:00 (Changes seasonally) 📅 Open 365 days  
(Occasional closures for maintenance) 🎫 JHS students or older  
¥1,480 (one-way), ¥2,600 (round-trip); Elementary school students  
¥740 (one-way), ¥1,300 (round-trip) 🚶 Get off and a short walk  
from Sounzan Sta. 🌐 <http://www.hakoneropeway.co.jp/foreign/en/>

Scan here for Google Map



Approx. 2 hrs. 15 min. from Shinjuku Sta. [🚠]  
Closest station Hakone Tozan Cable Car Line Sounzan Sta. [OH62]



Admire Mt. Fuji as the gondola gently sways

## Hakone Komagatake Ropeway

箱根 駒ヶ岳ロープウェイ



A popular leisure facility that offers a zoo, aquarium, etc. in addition to the cable car ride. Spectacular views of Mt. Fuji and Lake Ashi from the cable car gondolas. Mt. Fuji is likely to be visible particularly early in the morning.

📍 139 Motohakone, Hakone-machi, Ashigarashimo-gun  
📞 0460-83-1151 (Hakone-en) 🕒 9:00-16:30 (Last ascent)  
📅 Open 365 days 🎫 Cable car round-trip: JHS students  
and older ¥1,600; elementary school students ¥800  
🕒 Approx. 2 hrs. 25 min. from Shinjuku Sta. by Odakyu  
Hakone Highway Bus, at "Hakone-en"  
🌐 <http://www.princehotels.co.jp/amuse/hakone-en/>

Scan here for Google Map



Approx. 2 hrs. 25 min. from Shinjuku Sta. [🚠]  
Closest station JR Tokaido, Odakyu Line and others; Odawara Sta. [ID01] [OH47]



Scenic flight of Yokohama by helicopter

## Yokohama Sky Cruise

横浜スカイクルーズ



Aerial scenic tour of Yokohama's harbor from the air by helicopter. On clear days, Mt. Fuji is visible from around noon until sunset. Passengers can ride jointly with friends/strangers, and the copter can be reserved. Joint rides are moderately expensive, starting at ¥9,000.

📍 Minato Mirai Heliport, 1-7 Minato-mirai, Nishi-ku, Yokohama City  
📞 045-223-1155 (Noon to 20:00, closed Mon. and the day  
following consecutive holidays) 🕒 Fri., Sat., Sun., and Hol.:  
15:00-20:30 📅 Mon.-Thu. (Open on Hol.) 🎫 Joint rides:  
¥9,000 and up / Reservations: ¥28,000 to ¥205,000 (Varies based  
on plan) 🕒 Approx. 15 min. walk from Minato Mirai Sta.  
🌐 <http://www.skycruise.jp>

Scan here for Google Map



Approx. 40 min. from Tokyo Sta. [🚁]  
Closest station Minato Mirai Line Minato Mirai Sta. [MM03]







【 Motorized paraglider 】

## Shonan Sky Sports School

\* Mobile chat available for English guidance



[Scan here for Google Map](#)



**Closest station** JR Tokaido Line Hiratsuka Sta.



## 【 Paraglider 】

No.3

Y.S.C. Hakone Paraglider School



[Scan here for Google Map](#)



**Closest station** JR Tokaido Line Yugawara Sta.



## 【Paraglider】

## Flight Service Shonan



[Scan here for Google Map](#)



**Closest station** JR Tokaido Line and others; Chigasaki Sta.



Catch sight of Mt. Fuji from the bustling heart of Yokohama

## Yokohama Cosmo World

よこはまコスモワールド



An urban amusement park, located in the city's popular Minato Mirai district. View Mt. Fuji from the skies on clear days from one of the world's largest Ferris wheels at 112.5 m tall. The park's roller coasters are also recommended for plenty of thrills.

📍 2-8-1 Shinko, Naka-ku, Yokohama City  
☎ 045-641-6591  
🕒 11:00-21:00 (Variations from day to day)  
📅 Thu. (Hol., excluding peak season) 🅞 Park entry free of charge (Separate charge to ride attractions)  
🕒 Approx. 2 min. walk from Minato Mirai Sta.  
🌐 <http://cosmoworld.jp/>

[Scan here for Google Map](#)



Approx. **40 min.** from Tokyo Sta. 🚉

**Closest station** Minato Mirai Line Minato Mirai Sta. [MM03]



An island that is one big amusement center

## Yokohama Hakkeijima Sea Paradise

横浜・八景島シーパラダイス



A "paradise of love and play" where you can have fun in four different aquariums and a variety of attractions. Mt. Fuji can be seen from the tower and the surf roller coaster on the island. Fishing at the Umi Farm is another popular entertainment.

📍 Hakkeijima, Kanazawa-ku, Yokohama City  
☎ 045-788-8888 🕒 Weekdays 9:00-20:30 and Weekends and Hol. 9:00-21:30 (Changes seasonally, facilities may have separate hours) 📅 Open 365 days 🅞 Island entry free of charge (Separate charge for aquarium and attractions) 🕒 Short walk from Hakkeijima Sta.  
🌐 <http://www.seaparadise.co.jp/english/>

[Scan here for Google Map](#)



Approx. **1 hr. 10 min.** from Tokyo Sta. 🚉

**Closest station** Seaside Line Hakkeijima Sta.



A popular amusement park graced also by cherry blossoms in the spring

## Lake Sagami Pleasure Forest

さがみ湖リゾート プレジャーフォレスト



This leisure facility complete with an amusement park, campgrounds, a barbecue restaurant, and other establishments. The venue also has 30 kinds of attractions, so you could spend a whole day here. Mt. Fuji is visible on clear days from the Ferris wheel.

📍 1634 Wakayanagi, Midori-ku, Sagami City  
☎ 042-685-1111 🕒 9:00-17:00 (Changes seasonally)  
📅 Some Wed. and Thur. (Open daily in summer)  
🅞 All attractions pass: JHS and older ¥4,300, age 3 through elementary school student ¥3,500; other plans available 🕒 Approx. 8 min. from Sagami Station bus stop no. 1, take bus bound for Mikage, get off at "Pleasure Forest-mae" 🌐 <http://www.sagami-resort.jp/>

[Scan here for Google Map](#)



Approx. **1 hr. 20 min.** from Tokyo Sta. 🚉

**Closest station** JR Chuo Line Sagami Sta.

# Water

## Become a Fish



©Mitsushi Okada/orion/amanaimages

### A watery setting in which to feel the currents and waves

When you marvel at the power of the waves as they strike the rocky shoreline, delight in the natural blessing that a gently babbling river provides, and experience the power that inheres in water, you will find the sight of Mt. Fuji rising up from this waterbound land that is Japan all the more magnificent.



## 【 Fishing harbor/Seashore 】

Morning market held once a month along the shore

### Shinnase Coast

真名瀬海岸



From here, you can see Mt. Fuji beyond the lighthouse and shrine gate amid the rocky shore and famous islands along the coast. Those evenings when you watch its reflection sink along the shoreline will move you so much that you won't forget the sight. Standup paddling is also a treat here in the summer.

📍 Shinnase Coast, at Isshiki, Hayama-machi, Miura-gun  
☎ 046-876-1111 (Hayama Town Hall, Industrial Promotion Dept.)  
🕒 All day 📅 Open 365 days 💰 Free  
🚌 Approx. 15 min. from Zushi Sta. by Kaigan-mawari Hayama-yuki (Hayama-bound coastal) bus; get off at "Shinnase" bus stop, followed by short walk  
🌐 <http://www.town.hayama.lg.jp/tanoshimu/kankou/scenery.html#scenery03>

[Scan here for Google Map](#)



Approx. 1 hr. from Tokyo Sta. [🚉]

**Closest station** JR Yokosuka Line Zushi Sta. [JO06]



## 【 Unusual rocks 】



Scenic sea coast depicted in a woodblock print

### Akiya Coast and Tateishi

秋谷海岸・立石



Tateishi—"Standing Rock," the name given to the enormous rocky outcropping jutting from the sea here—and the nearby unspoiled shoreline have made for a noted scenic location for centuries. The 19th century painter Ando Hiroshige (Utagawa Hiroshige) used it as the setting for his woodblock print, "At Akiya Village, Sagami Province."

📍 3-5 Akiya, Yokosuka City  
☎ 046-822-8301 (9:00-17:00, "Suka Navi i"/Yokosuka Tourist Information)  
🕒 All day 📅 Open 365 days 💰 Free  
🚌 Approx. 25 min. from Zushi Sta. by Nagai-bound bus; get off at "Tateishi," short walk  
🌐 <http://www.cocoyoko.net/spot/akiya-beach.html>

[Scan here for Google Map](#)



Approx. 1 hr. from Tokyo Sta. [🚉]

**Closest station** JR Yokosuka Line Zushi Sta. [JO06]



## 【 Yacht harbor 】

Take in the view from a cove bound by mountains

### Aburatsubo Keikyu Marina

油壺京急マリーナ



A yacht harbor situated among the mountains along the rocky shores of a quiet cove. The Aburatsubo area offers an unbroken view of Mt. Fuji, as well as other tourist attractions including an aquarium and the Aburatsubo Kanchoso Keikyu Hotel with its outdoor spa.

📍 1574 Moroiro, Misaki-machi, Miura City  
☎ 046-882-2720 🕒 9:00-18:00 (Varies by season)  
📅 Tue. (Varies by season) 🌐 See website  
🚌 Approx. 15 min. by Aburatsubo-bound bus from Misagiguchi Sta.; get off at "Aburatsubo," walk approx. 5 min.  
🌐 <http://www.aburatsubo-kqmarina.com/>

[Scan here for Google Map](#)



Approx. 1 hr. 30 min. from Tokyo Sta. [🚉]

**Closest station** Keikyu Line Misagiguchi Sta. [KK72]



Experience oneness with the sea and the glory of Mt. Fuji

## Enoshima Island Spa

江の島アイランドスパ

\* Guidance in Chinese available in some part of the facility



A proper spa resort located just across the 389-meter-long Benten Bridge connecting the Shonan coast with Enoshima Island. Get your fill of a stunning vista comprising Sagami Bay, Mt. Fuji, and the Shonan shoreline from a pool and natural hot springs fed by water from 1,500 meters underground.

📍 2-1-6 Enoshima, Fujisawa City ☎ 0466-29-0688

[Scan here for Google Map](#)

🕒 12:00-20:30 (Last entry 19:30, varies seasonally)

🚫 Facility closed for maintenance twice a year

💰 Adult one-day island pass ¥3,175; elementary school students ¥1,540 Mon.-Sat. (No admission on Sundays)

\*Preschoolers not allowed 🚶 Approx. 10 min. walk from Katase-Enoshima Sta. [HP](http://www.enoshimaislandsa.com/) <http://www.enoshimaislandsa.com/>



Approx. 1 hr. from Shinjuku Sta. 🚉

**Closest station** Odakyu Line Katase-Enoshima Sta. [OE16]



Give standup paddling a try at a quiet beach

## OCEANS.Club

OCEANS.Club



With Enoshima and Mt. Fuji beautifully gracing the horizon, the Zushi coastline is a perfect spot for standup paddling and wind surfing as the waves gently lap the shoals. The perfect beach for doing yoga and trying the paddleboards.

📍 1-4-32 Shinjuku, Zushi City ☎ 046-872-8911

[Scan here for Google Map](#)

🕒 10:00-12:00, Apr.-Oct. 14:00-16:00,

Nov.-Mar. 13:30-15:30 🚫 None scheduled

💰 Half-day lesson ¥6,200 (Includes lesson, rental board, and rental wet suit)


🚶 Approx. 15 min. walk from Zushi Sta.

[HP](http://waters.cc/) <http://waters.cc/>



Approx. 1 hr. from Tokyo Sta. 🚉

**Closest station** JR Yokosuka Line Zushi Sta. [JO06]



Fly atop on the ocean's surface with Mt. Fuji behind you

## Flyfield Zushi

フライフィールド逗子

\* Shopping and dining available in Riviera Zushi Marina



Offering the chance to skim over the ocean waves by Aqua Board against the stunning setting of the Shonan shoreline with its view of Mt. Fuji. Once you get accustomed to the board, you can maneuver about and fly as high as five meters above the waves.

📍 Inside Riviera Zushi Marina, 5-23-12 Kotsubo, Zushi City

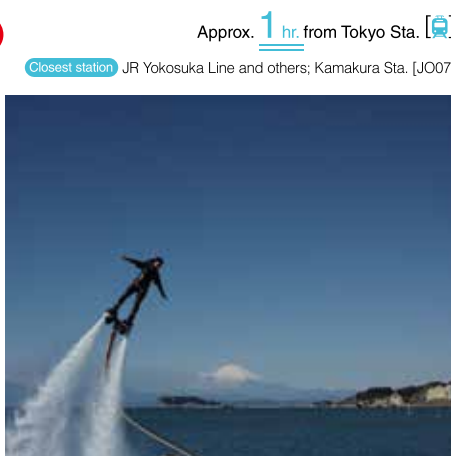
[Scan here for Google Map](#)

☎ 0467-39-5900 🕒 9:00-17:00

🚫 Only open on Sat., Sun., Hol. during May and Jun. Open daily on Jul. and Aug. Inquire for Sep. and Oct. Closed from Nov. to Apr.

💰 One flight/¥6,000 (Includes gear, insurance) 🚶 Approx. 10 min. from Kamakura Sta. by Zushi Station-bound by way of Kotsubo bus; get off at "Kotsubo," walk approx. 7 min.

[HP](http://flyfield.jp/) <http://flyfield.jp/>



Approx. 1 hr. from Tokyo Sta. 🚉

**Closest station** JR Yokosuka Line and others; Kamakura Sta. [JO07]





【A lake with an observation platform and canoeing】



No.1

Approx. 1 hr. 45 min. from Shinjuku Sta. [🚆]

Closest station JR Gotenba Line Yamakita Sta.

Lovely views of Mt. Fuji and mountains covered in autumn foliage

## Lake Tanzawa Chiyonosawa Park Observation Platform

丹沢湖畔千代の沢園地展望台



The observation platform at Chiyosawa Park situated on the causeway at Lake Tanzawa is the perfect spot for taking in the lake and surrounding mountains, and of course Mt. Fuji in the foreground. Visiting in November when the mountains are vivid with the colors of autumnal foliage is recommended.

📍 1372-1 Kamioda, Yamakita-machi, Ashigarakami-gun

☎ 0465-75-3646 🕒 All day 📅 Open 365 days

💰 Free 🚶 Approx. 35 min. from Yamakita Sta. by Nishi Tanzawa Shizen Kyoshitu-bound bus; get off at "Gakko Iriguchi," walk approx. 10 min.

🌐 <http://www.town.yamakita.kanagawa.jp/>

[Scan here for Google Map](#)



【Festival】

The 300 or so carp streamers soaring through the air are a sight to see

## Suzukawa River Carp-streamer Festival

鈴川鯉のぼりまつり

\* Stalls will be set up for the event



The Carp-streamer Festival held May 3, 4, 5 sees some 300 or so of the banners of all sizes lofted into the air with Mt. Fuji in the background, presenting a very Japanese scene. Taiko drummers and food stalls will also be on site during the event.

📍 Around Suzukawa Funabashi Bridge located in Okazaki district of Hiratsuka City

☎ 0463-58-4934 (Executive Committee)

📅 May 3, 4, 5 💰 Free 🚶 Approx. 21 min. from Hiratsuka Sta. by Isehara Station South Exit-bound bus; get off at "Obatake," short walk

🌐 <http://www.hiratsuka-kankou.com>

[Scan here for Google Map](#)



Approx. 1 hr. from Tokyo Sta. [🚆]

Closest station JR Tokaido Line Hiratsuka Sta.



【“Inverted” Mt. Fuji】



See the famed peak floating up on the surface of an idyllic pond

## Hyotan Pond

ひょうたん池



In Oi-machi, where traditional rice paddies can still be found, clear winter mornings are the perfect time to view Mt. Fuji inverted in a well-known local spot, Hyotan Pond. In summer, gourd vines grow along the shore of the pond and bear fruit, creating a beautiful scene.

📍 609 Kanade, Oi-machi, Ashigarakami-gun

☎ 0465-85-5013 (Oi Town Hall Regional Development Dept.)

🕒 All day 📅 Open 365 days 💰 Free

🚶 Approx. 15 min walk from Kaisei Sta.

🌐 <http://www.town.oi.kanagawa.jp/kanko/spot/fujimi100.html>

[Scan here for Google Map](#)



Approx. 1 hr. 30 min. from Shinjuku Sta. [🚆]

Closest station Odakyu Line Kaisei Sta. [OH42]



# Mountains

## Become a Nymph

Photo credit: Aflo

### Take in the majesty of Mt. Fuji from among the peaks and hills

Savor the Japanese landscape from the peaks of mountains and hills with views of Mt. Fuji.

Mt. Fuji may be beautiful from ground level, but it also presents a grand sight once you gain the altitude of a mountain!

Many of the mountains here are relatively easy to access and climb, so be sure to think about a visit to one to remember your trip to Japan.



## 【 Hot springs 】

No.1

Soak in waters good for your skin as you sit in a bath with a lovely view of Mt. Fuji

### Hotel Green Plaza Hakone

ホテルグリーンプラザ箱根



The outdoor hot spring bath with its view of Mt. Fuji makes this a popular destination. The waters are said to be good for the skin, which will turn silky smooth once you step in the bath. You can lodge at the hotel, or just come for a day trip to use the hot spring. The setting on a plateau is extraordinary.

📍 1244-2 Sengokuhara, Hakone-machi, Ashgarashimo-gun 📞 0570-092-489

🕒 Day-trip spa: 13:00-18:00 (Sat. and Sun., Golden Week consecutive holidays, summer holidays: Open from 13:00-15:00 during New Year period)

📺 May be closed at times 🧑‍🦲 Adults ¥1,600; elementary school-age children ¥700 (Bath towels and hand cloths provided); preschoolers free (No separate towels provided)

🚌 Approx. 35 min. from Hakone Yumoto Sta. by Kojiri-bound bus; get off at "Ubako," walk approx. 5 min. 🌐 <http://www.hotelgreenplazahakone.com/>

Scan here for Google Map



Approx. 1 hr. 30 min. from Shinjuku Sta. 🚗

Closest station Hakone Ropeway Ubako Sta.



## 【 Mountain climbing 】

No.3

Go for an easy climb among the Hakone Mountains

### Mt. Kintoki

金時山



Mt. Kintoki is a favorite for the easy climb it offers, with a summit that can be reached in about 90 minutes. There are multiple trails, as well as a road that goes up to Kintoki Shrine, making it easy for pilgrims and travelers alike. However, those planning to climb should still have proper gear.

📍 Hakone-machi, Ashgarashimo-gun 📞 0460-85-7410 (Hakone Town Tourism Dept. Industrial Facilities Sect.)

🕒 Open to the public 📺 Approx. 2 hrs. from Shinjuku Station West Exit by Odakyu Hakone Highway Bus bound for Hakone-en; get off at "Kintoki-jinja-iriguchi" bus stop (This puts you at the trail entrance)

🌐 <http://www.hakone.or.jp/hiking/>

Scan here for Google Map



Approx. 2 hrs. from Shinjuku Sta. (Up to the trail entrance) 🚗

Closest station JR Tokaido, Odakyu Line and others; Odawara Sta. [ID01, OH47]



## 【 Horse-riding 】

No.2

Cherry blossoms add a special charm to riding from late Mar. to early Apr.

### Hatano International Riding Club

秦野国際乗馬クラブ



A storied horse riding club at the foot of Mt. Kobo with a view of Mt. Fuji. The grounds cover some 5,000 m<sup>2</sup>, allowing for carefree rides. Most of the horses for riding are thoroughbreds. Ponies are also popular.

📍 96 Naganuki, Hadano City

📞 0463-81-5621 🕒 9:00-17:00 📺 Tue.

🧑‍🦲 Visitor ¥6,600- (30 min.) (Riding clothes not necessary; long trousers, sneakers, etc. OK)

🚌 Approx. 15 min. from Hadano Sta. by "Hadano 25" bus bound for Soya-Kobo; get off, walk approx. 5 min. 🌐 <http://hatano-irc.com/>

Scan here for Google Map



Approx. 1 hr. from Shinjuku Sta. 🚗

Closest station Odakyu Line Hadano Sta. [OH39]





+



【 Mountain climbing 】

Free WiFi available even at the top of Oyama!

## Mt. Oyama

大山



The 1,252-meter-tall Oyama can boast of a cable car that travels halfway up. Get off at Afuri Shrine and climb the rest of the way up. The viewing platform just before the summit offers a splendid view of Mt. Fuji. Climbers should nonetheless remember to come properly equipped.

📍 Oyama, Isehara City 📞 0463-94-4711

🕒 Grounds open to the public

🚌 Approx. 30 min. from Isehara Sta. by Oyama Cable-bound bus; get off at last stop, walk approx. 15 min. (To cable car boarding platform)

🌐 [http://www.city.isehara.kanagawa.jp/kankou\\_guide/](http://www.city.isehara.kanagawa.jp/kankou_guide/)

Scan here for Google Map



Approx. 1 hr. from Shinjuku Sta. [🚆]

Closest station Odakyu Line Isehara Sta. [OH36]



【 Park 】

Observation tower with splendid view of the ocean and mountains

## Nanohanadai

菜の花台



Nanohanadai is a hill that sits midway between Hadano City and the Yabitsu mountain range. It has an observation tower on top that on clear days offers views of Mt. Fuji and Sagami Bay. It is also famous for the beautiful views at night.

📍 1079-5 Hane, Hadano City

📞 0463-82-8833 (Hadano City Tourist Association)

🕒 Grounds open to the public

🚌 Approx. 45 min. from Hadano Sta. by Kanagawa Chuo Kotsu Bus (Hadano 21) bound for "Yabitsu-toge"; get off at "Nanohanadai," short walk

🌐 <http://www.kankou-hadano.org>

Scan here for Google Map



Approx. 1 hr. from Shinjuku Sta. [🚆]

Closest station Odakyu Line Hadano Sta. [OH39]



+



【 Geothermal heat 】

No.3

Take in Mt. Fuji as you sample "black eggs"

## Owakudani Kuro Tamago Hall

大涌谷くろたまご館



Owakudani is famous for the hot springs scattered about boiling at 100°C and clouds of smoke and steam. Eggs hard boiled in the springs with sulfur-blackened shells are a delicacy. Legend has it eating one adds seven years to your life. On sale in packages of 5 for ¥500 in the Kuro Tamago Hall.

📍 1251 Sengokuhara, Hakone-machi, Ashigarashimo-gun

📞 0460-84-9605

🕒 9:00-16:00 (Varies by season)

🕒 Open 365 days 🆓 Free

🚌 Short walk from Owakudani Sta.

🌐 <http://www.owakudani.com/>

Scan here for Google Map



Approx. 2 hrs. 40 min. from Shinjuku Sta. [🚆]

Closest station Hakone Ropeway Owakudani Sta.





Enjoy a refreshing round with views of Lake Ashi and Mt. Fuji

## Hakone-en Golf Course

箱根園ゴルフ場



These 18 holes are arranged with the sloped terrain and views of Lake Ashi and Mt. Fuji in mind. The views of Fuji are particularly good from holes 5, 7, 8, and 17. Once you've had your fill of the magnificent view and golfing, settle down at the clubhouse for a bite to eat.

📍 138 Motohakone, Hakone-machi, Ashigarashimo-gun  
☎ 0460-83-6555 🕒 8:00-17:00 📅 Closed from mid-Dec. to early Mar. 💰 Weekdays ¥7,335 and up (Includes greens fees, cart fee, usage tax, consumption tax) 🕒 Approx. 2 hrs. 20 min. from Shinjuku Sta. by Odakyu Hakone Highway Bus, get off at "Hakone-en Golf Course" 🌐 <http://www.princehotels.com/en/golf/hakone-en/> \*Proper dress required.

[Scan here for Google Map](#)



Approx. 2 hrs. 20 min. from Shinjuku Sta. 🚗  
Closest station JR Tokaido, Odakyu Line and others; Odawara Sta. [ID01] [OH47]



An enjoyable 18 holes with a stunning view of Mt. Fuji

## River Sakawa Golf Club

リバーサカワ・ゴルフクラブ



The attraction of this course is its unique setup that makes the most of an undulating landscape. Gaze on Mt. Fuji while working your way through the challenging 18 holes, and get your fill of the stunning vista as you play. The club's ease-of-access from the city also a selling point.

📍 1096-1 Yaga, Yamakita-machi, Ashigarakami-gun  
☎ 0465-77-2226 🕒 From 8:00 📅 Jan. 1, last Tue. of the month, other days 💰 Weekdays ¥13,000 and up (Includes green fees, cart fee [4B], misc. expenses, usage tax, consumption tax) 🕒 Approx. 10 min. from Yaga Sta. by shuttle bus (Reservations required) 🌐 <http://www.riversakawa-gc.jp> \*Proper dress required.

[Scan here for Google Map](#)



Approx. 1 hr. 45 min. from Shinjuku Sta. 🚗  
Closest station JR Gotenba Line Yaga Sta.



Observation deck with breathtaking views of the ocean and Mt. Fuji

## Hayama Sangaokayamaryokuchi

県立はやま三ヶ岡山緑地



An expanse of greenery in Mt. Hayama Sangaoka, at an elevation of 140 m, with an observation deck that looks out over Sagami Bay, and on clear days, there is also a splendid view of Mt. Fuji. There are three easy hiking courses, and diverse flora and fauna to see along the way.

📍 Within Horiuchi and Isshiki, Hayama-machi, Miura-gun  
☎ 046-876-4601 🕒 Grounds open to the public  
💰 Free 🚶 Accessible from Zushi/Keiyou Shin-Zushi Sta. by Nagai-bound, Yokosuka City Hospital-bound, or Okusu-Ashina-guchi-bound Keiyou buses; get off at "Kyu-yakuba-mae," walk approx. 2 min. (Tsutsuji course starting point) 🌐 <http://www.hayama-park.com>

[Scan here for Google Map](#)



Approx. 1 hr. from Tokyo Sta. 🚗

Closest station JR Yokosuka Line Zushi Sta. [JO06]





A wide-angle night photograph of a city, likely Yokohama, with its lights reflecting on the water and illuminating the surrounding areas. In the background, the iconic snow-capped peak of Mt. Fuji rises majestically against a twilight sky. The city lights create a vibrant contrast with the dark landscape and the mountain.

# Cities Become Time

Photo credit: Aflo

## Enjoy Mt. Fuji from cities with their unique charms

Kanagawa contains numerous towns and cities with their own unique charms, ranging from the historic, ancient capital city of Kamakura to the ultramodern Yokohama with its Minato Mirai district. Enjoy the streetscapes and evidence of the present and past along with magnificent views of Mt. Fuji's elegant silhouette floating in the background.



## 【 Observation decks 】

No.1

An observation deck with a grand panorama

Yokohama Landmark Tower's 69th floor "Sky Garden" observation deck

横浜ランドマークタワー69階展望フロア「スカイガーデン」

\* Baby rooms and smoking rooms available at the Landmark Plaza



Get to the 69th floor 273 meters above ground in about 40 seconds using Japan's fastest elevator. The 360° panorama on clear days offers views of Mt. Fuji and Tokyo Skytree, and the orangey skies at sunset are particularly beautiful.

- 2-2-1 Minatomirai, Nishi-ku, Yokohama City
- 045-222-5030 (Sky Garden)
- 10:00-21:00 (Until 22:00 on Sat., and select other days) \*Last admission 30 min. before closing time
- None Adults (aged 18 to 64) ¥1,000
- Approx. 5 min. walk from Sakuragicho Sta.
- <http://www.yokohama-landmark.jp/web/english/>

Scan here for Google Map



Approx. 40 min. from Tokyo Sta.

**Closest station** JR Negishi Line and others; Sakuragicho Sta. [JK11]



## 【 Passenger boat harbor 】



No.2

See the beauties of the Yokohama skyline from the rooftop

Osanbashi Yokohama International Passenger Terminal

横浜港大さん橋国際客船ターミナル



With 44,000 m<sup>2</sup> of space, one of Japan's most sizable terminals for large passenger ships. Luxury liners also frequently make this a stop. The floors of the terminal itself are all finished in wood, and from the windows you can look at the Yokohama skyline and in the distance Mt. Fuji.

- 1-1-4 Kaigan-dori, Naka-ku, Yokohama City
- 045-211-2304 (9:00-21:30)
- "Kujira-no-senaka" rooftop deck open all day.
- None
- Free
- Approx. 7 min. walk from Nihon-odori Sta.
- <https://osanbashi.jp/english/>

Scan here for Google Map



Approx. 45 min. from Tokyo Sta.

**Closest station** Minato Mirai Line Nihon-odori Sta. [MM04]



## 【 Pier park 】

No.3

Views of ships going back and forth among Yokohama's factories

Yokohama Daikoku Fishing Piers

横浜市・大黒海づり施設



A fishing grounds using floating piers located near the Yokohama harbor entrance. There is also a park on site from which you can watch ships as they sail across Tokyo Bay. The views of the Bay Bridge, the Minato Mirai district, and Mt. Fuji are exceptional.

- 20 Daikokufuto, Tsurumi-ku, Yokohama City
- 045-506-3539 6:00-19:00 (Varies by season)
- End-of-year and New Year holidays Observation-only, adults ¥100, children ¥50 (Separate charge for fishing)
- Approx. 40 min. from Tsurumi Sta. by Yokohama City Bus route 17; get off at "Daikoku-umizuri koen," short walk
- <http://daikoku.yokohama-fishingpiers.jp/>

Scan here for Google Map



Approx. 30 min. from Tokyo Sta.

**Closest station** JR Keihin Tohoku Line Tsurumi Sta. [JK15]



## 【 Observation floor 】

Approx. **40 min.** from Tokyo Sta. [🚉]

**Closest station** Minato Mirai Line Bashamichi Sta. [MM04]

### Yokohama Hammerhead

横浜ハンマーヘッド

\*Smoking is only allowed in Smoking Room.



It is the first complex facility in Japan located next to the passenger boat terminal facility which consists of shops, restaurants and a luxury hotel, providing visitors with experience on the theme of "Food".

📍 2-14-1 Shinkou, Naka-ku, Yokohama City  
Shinkou Pier Passenger Boat Terminal  
☎ 045-211-8080  
🕒 10:00-23:00  
🚻 None 🚹 None  
🚶 Approx. 10 min. walk from Bashamichi Sta.  
🌐 <https://www.hammerhead.co.jp>

Scan here for Google Map



©Yokohama Visitors Guide



## 【 Observation decks 】

Approx. **20 min.** from Tokyo Sta. [🚉]

**Closest station** JR Tokaido Line and others; Kawasaki Sta. [JK16]

An observation deck with exceptional views that's free of charge

### Kawasaki Marien

川崎マリエン



Located in the Kawasaki Port's Higashi-Ogishima district. The observation deck 51 meters up is delightfully free of charge. Mt. Fuji as well as Haneda Airport and the Tokyo Bay Aqua-Line Bridge and tunnel are visible on clear days, with the beauties of the view at night particularly well-regarded.

📍 38-1 Higashi Ogishima, Kawasaki-ku, Kawasaki City  
☎ 044-287-6000 (Contact) 🕒 9:00-21:00 (Last admission 20:30) 📅 End-of-year and New Year holidays, occasional closures for maintenance 🆓 Free  
🚶 Approx. 30 min. from Kawasaki Sta. by City Bus route 5, Higashi-Ogishima Loop; get off at "Kawasaki Marien-mae," short walk  
🌐 <https://www.kawasakiport.or.jp>

Scan here for Google Map



## 【 Bicycling 】

Approx. **1 hr.** from Tokyo Sta. [🚉]

**Closest station** JR Yokosuka Line and others; Kamakura Sta. [JO07]

Have fun touring Kamakura by bicycle

### Grove Kamakura

グローブ鎌倉



With its many narrow streets, touring Kamakura by bicycle is an efficient way of getting around gridlock. The views from National Route 134 that runs along the coast are best, particularly those of the sea, Mt. Fuji, and Enoshima that spread out from Inamuragasaki Park.

📍 2-1-13 Yuigahama, Kamakura City  
☎ 0467-23-6667  
🕒 10:00-19:00  
📅 Thu. (Wed. when a holiday falls on Thu.)  
💰 One-day rentals ¥2,500 and up  
🚶 Approx. 5 min. walk from Kamakura Sta.  
🌐 <http://rentalmtb.com/en/>

Scan here for Google Map







One of Kamakura's most distinguished headquarter temples

## Jodo-shu Daihonzan Komyo-ji

浄土宗大本山 光明寺

\* Orders may not be accepted due to advance clearance requirements



A distinguished temple built during the Kamakura period (1185-1333). An observation platform sits atop the hill behind the Main Hall, presenting a wonderful view of Mt. Fuji on clear winter days. With three days advance notice, you can also arrange to have a "shojin ryori" meal—a monk's vegetarian feast (¥4,500 and up).

📍 6-17-19 Zaimokuza, Kamakura City

☎ 0467-22-0603

🕒 All day 🚗 None 💰 Free

🚶 Approx. 10 min. from Kamakura Sta. by Zushi Station-bound by way of Kotsubo bus; get off at "Komyo-ji-mae," walk approx. 1 min.

🌐 <http://komyoji-kamakura.or.jp>

Scan here for Google Map



Approx. 1 hr. from Tokyo Sta. 🚆  
Closest station JR Yokosuka Line and others; Kamakura Sta. [JO07]



The view of Mt. Fuji across the sea is this park's special pride

## Hiroshima Park

披露山公園



Situated atop Mt. Hiro, this park is well located with its unbroken views of Enoshima, Sagami Bay, and Mt. Fuji. There is a rest house on the grounds, and the park is also home to Japanese macaques and various waterfowl. A wonderful place to roam.

📍 5-1851 Shinjuku, Zushi City

☎ 046-871-4941 (Hiroshima Park), 046-873-1111

(Zushi City offices) 🕒 Grounds open to the public

🚶 Approx. 10 min. from Zushi Sta. by Kamakura-bound bus; get off at "Hiroshima-iriguchi," walk approx. 10 min. 🌐 <http://www.city.zushi.kanagawa.jp/syokan/ryokusei/kouenn/02hiroshima.html>

Scan here for Google Map



Approx. 1 hr. from Tokyo Sta. 🚆

Closest station JR Yokosuka Line Zushi Sta. [JO06]



A hilly park where you can get your fill of Shonan vistas

## Komayama Park (Shonan-daira)

高麗山公園 (湘南平)



From the park's two observation decks, enjoy magnificent views of Sagami Bay, Mt. Fuji, the Hakone and Tanzawa mountains, and Oyama among others. On clear days, the island Izu Oshima is visible offshore as well. The view at night is also regarded as one of the best in the Kanto region.

📍 790 Manda, Hiratsuka City ☎ 0463-31-6722

(Administrative Office) 🕒 Rest house: 9:30-21:30, broadcasting tower observation deck open all day

🕒 Rest house open daily 💰 Free 🚶 Approx. 23 min. from Hiratsuka Sta. by Shonan-daira-bound bus; get off at "Shonan-daira," short walk 🌐 [http://www.city.hiratsuka.kanagawa.jp/kanko/page-c\\_02820.html](http://www.city.hiratsuka.kanagawa.jp/kanko/page-c_02820.html)

Scan here for Google Map



Approx. 1 hr. from Tokyo Sta. 🚆

Closest station JR Tokaido Line Hiratsuka Sta.



# Rides

## Become the Wind



©spo/a.collectionRF/amanaimages

### Move about at will like the wind

Become like the wind and travel through cities and among people, and cross mountains, rivers, and the waters of the sea.

You get a new perspective when you can see things

that only a traveler who lives freely without stopping in just one place like the air can see. Your tale begins now.





No.1

A famous train line that runs slowly along the coastline

## Enoshima Electric Railway

江ノ島電鉄

\*English and Chinese assistance only available through signage



The line known as "Enoden" runs along the coast and among mountains and homes between the Kamakura and Fujisawa stations. With views that include cherry blossoms, hydrangea, and autumn foliage as the seasons change, it is quite popular with tourists. The train has also frequently appeared as a setting in films and cartoons.

- In Kamakura City
- 0466-24-2713 (Railway Dept.)
- See website for schedules
- Open 365 days
- Fare required
- Kamakura Sta. to Fujisawa Sta.
- <https://www.enoden.co.jp/>

Scan here for Google Map



Photo credit: Kamakura City Tourist Association

Approx. 1 hr. from Shinjuku Sta.

**Closest station** JR Yokosuka Line and others; Kamakura Sta. [JO07]



No.2

Enjoy Lake Ashi at leisure from the gently rolling decks of a boat

## Hakone Sightseeing Cruise

箱根海賊船



A pleasure cruise boat modeled on a sailing warship from the 17th to 18th centuries. Recommended for offering leisurely views of Mt. Fuji and the sights along Lake Ashi. At times when the waves and wind are calm like early mornings, an "inverted Fuji" can also be seen reflected on the water in surface.

- Togendai Port: 164 Motohakone, Hakone-machi, Ashigarashimo-gun; Hakonemachi Port: 161 Hakone, Hakone-machi, Ashigarashimo-gun; Motohakone Port: 6-40 Motohakone, Hakone-machi, Ashigarashimo-gun
- 0460-83-7722 9:30-17:00 Open 365 days Adults ¥370 and up Approx. 40 min. from Hakonemachi Port/Hakone Yumoto Sta. by Hakone Tozan Bus route H, get off at "Hakonemachi-ko," short walk
- <http://www.hakone-kankosen.co.jp/foreign/en/>

Scan here for Google Map



Approx. 1 hr. 30 min. from Shinjuku Sta.

**Closest station** Hakone Tozan Line Hakone Yumoto Sta. [OH51]



Magnificent unbroken views of Yokohama Harbor from aboard

## Marine Rouge

マリーンルーージュ



See the Yokohama skyline up close from the decks of this pleasure boat. Relish on French cuisine and treats from a cake shop on ship. The view is particularly good when it passes under the Bay Bridge.

- Yamashita Park Dock / Located on the park grounds in Yamashita-cho, Naka-ku, Yokohama City
- 045-671-7719 12:00-21:00 Open 365 days
- Trip only ¥2,000+; with lunch ¥5,700+; with dinner ¥8,200+ Yamashita Park Dock: Approx. 5 min. walk from Motomachi-Chukagai Sta. [https://www.yokohama-cruising.jp/img/pamphlet\\_english.pdf](https://www.yokohama-cruising.jp/img/pamphlet_english.pdf)

Scan here for Google Map



Photo credit: Afo

Approx. 40 min. from Tokyo Sta.

**Closest station** Minato Mirai Line Motomachi-Chukagai Sta. [MM05]

## VIEW + EXPERIENCE 【Bullet Train】

The bullet train route offers a remarkable view of Mt. Fuji

### Tokaido Shinkansen

東海道新幹線

\* On-board sales available

\* English and Chinese-language announcements available



The Tokaido Shinkansen route links Tokyo and Osaka, and from its seats you can see Mt. Fuji in its many guises. In Kanagawa, board at Shin-Yokohama Station. The mountain comes into sight near Hiratsuka. Window seats designated "E" offer the best views.

- Between Yokohama City and Odawara City
- 050-3772-9910 (JR Tokai Telephone Center)
- See website for timetables
- Open 365 days
- Bullet train fare required
- Shin-Yokohama Sta. or Odawara Sta.
- <http://english.jr-central.co.jp>

Scan here for Google Map



Approx. **18 min.** from Tokyo Sta.

**Closest station** JR Yokohama Line and others; Shin-Yokohama Sta. [JH16]



©Keiji Kaneda/a.collectionRF/amanaimages

## VIEW + EXPERIENCE 【Train】

Take a train from Tokyo's Shinagawa that cuts across the Miura Peninsula

### Keikyū Line

京急電鉄

\* English and Chinese assistance only available through signage at the stations. Washrooms only available at the stations.



The Keikyū Line links Tokyo from Shinagawa Station to Kanagawa and the Miura Peninsula. Mt. Fuji is visible between Miura-Kaigan and Misakiguchi stations. The fields of cabbage—a Miura specialty—present an idyllic landscape through which to travel.

- Miura City area (Photo spots)
- 03-5789-8686 (Weekdays 9:00-19:00, Sat., Sun., Hol.: 9:00-17:00)
- See website for timetables Open 365 days
- Keikyū Line Shinagawa Sta. to Misakiguchi Sta.: ¥930
- Miura-Kaigan Sta. to Misakiguchi Sta.
- <http://www.haneda-tokyo-access.com/en/>

Scan here for Google Map



Approx. **1 hr.** from Shinagawa Sta.

**Closest station** Keikyū Line Misakiguchi Sta. [KK72]



## VIEW + EXPERIENCE 【Drive (toll road)】

No.3

Snack on sweets and enjoy the view

### Ebina Service Area (Tokyo outbound)

海老名SA下り線

\* Foreign language menu available



A popular rest area to park along the Tomei Expressway. The view of Mt. Fuji lurking behind Oyama on a clear, early winter morning will leave an impression. The evening view is also recommended. Abundant local specialties from around Japan such as sweets on sale.

- Tokyo-outbound: 5-2-1 Oya-minami, Ebina City
- 046-231-7768 (Concierge: 7:00-22:00)
- All day Open 365 days
- Approx. 15 min. from Ebina Sta. by Ebina Community Bus, The down line in Otari-Sugikubo route; get off at "Ebina Service Area kudari," short walk
- <http://global.c-nexco.co.jp/en/>

Scan here for Google Map



Approx. **45 min.** from Shinjuku Sta.

**Closest station** Odakyū Line and others; Ebina Sta. [OH32]





A drive to take in Lake Ashi and Mt. Fuji

## Ashinoko Skyline

芦ノ湖スカイライン



The Ashinoko Skyline—a toll road that runs along Lake Ashi's western shore—is an excellent route for taking in views of Mt. Fuji and the lake. Taking a ride on the Hakone Tozan Bus's Ashinoko Skyline route makes it easy to enjoy.

📍 Kanagawa Prefecture, from Hakone-toge to Kojiri (Standard section) or to Kojiri-sumon (Special section) ☎ 0460-83-6361 🕒 7:00-19:00 🗓 Open 365 days 💰 Regular car toll: ¥620, Hakone Tozan Bus (from Hakone-machi to Togendai), adults ¥840 🚗 Approx. 40 min. from Hakone-Yumoto Sta. by Hakone-machi-bound bus; get off at "Hakone-machi," board Ashinoko Skyline route bus 📄 Ashinoko Skyline: <http://www.ashinoko-skyline.co.jp/page-124/> Hakone Tozan Bus: <https://www.hakone-tozanbus.co.jp/english/index.html>

Scan here for Google Map



Approx. 1 hr. 40 min. from Tokyo Sta. 🚗

Closest station Odakyu Line Hakone-Yumoto Sta. [OH51]



A driving route for enjoying a seasonally changing view

## ANEST IWATA Turnpike Hakone

アネスト岩田ターンパイク箱根



A toll road that runs from Odawara to Izu & Hakone by way of Hakone's Mt. Taikan. Offers numerous spots for viewing Mt. Fuji and take in the cherry blossoms or autumn foliage. Catching a meal at the Sky Lounge with its panoramic views is also recommended.

📍 Odawara City, Hakone-machi ☎ 0465-23-0381 🕒 5:30-22:30 (Last admission 22:00) 🗓 Open 365 days 💰 Hakone Odawara Main Route ¥730, Hakone Izu Connecting Route ¥150 🚗 Go straight approx. 600 meter from the Odawara-nishi Interchange on the Odawara-Atsugi Road Turn right at the "Turnpike-iriguchi" intersection 📄 <http://www.htpl.co.jp/>

Scan here for Google Map



Approx. 1 hr. 15 min. from Tokyo Sta. 🚗

Closest exit Odawara-nishi Interchange



Catch sight of the waters with this shoreline drive

## National Route 134

国道134号



National Route 134 includes a section that offers beautiful views of the Shonan coast. It also affords good views of Mt. Fuji across the waters and the towns and cities through which it passes. The view from the area around Chigasaki Municipal Dai-ichi Junior High School is particularly recommended.

📍 Vicinity of 4-chome, Higashi-Kaiganminami, Chigasaki City 🚗 Approx. 5 min. by Higashi-Kaigan loop line bus, boarding at Chigasaki Sta. south exit; get off at "Headland-iriguchi," short walk

Scan here for Google Map



Approx. 1 hr. from Tokyo Sta. 🚗

Closest station JR Tokaido and Sagami Lines; Chigasaki Sta.



## Wedding

Exchange vows of eternal love with Mt. Fuji as backdrop

Hakone-machi

**Hakone Hotel**

箱根ホテル

This hotel, part of the prestigious Fujiya chain, stands out for its subtle hospitality. Located on the banks of Lake Ashi, it is optimally positioned for views of the lake and Mt. Fuji. A variety of packages are available ranging from getting a simple wedding photograph to a whole-day reservation for one couple. Please contact the hotel for details.

📍 65 Hakone, Hakone-machi, Ashiga-rashimo-gun

☎ 0120-582-489

🕒 9:00-20:00

📅 Open 365 days

💰 Photograph only: Weekdays, in Western-style formal wear: ¥200,000+; in Japanese-style formal wear: ¥250,000+ / Ceremony only: ¥550,000+

🚶 Approx. 35 min. from Hakone Tozan Railway Hakone-Yumoto Sta. by Hakone-machi-bound bus; get off at "Hakone Hotel-mae," short walk

🌐 <http://www.hakonehotel.jp/wedding/>

Create a special memory of your Japan travel!



# 5 Things to Explore in Kanagawa

Here are some of things you really ought to do when you visit Kanagawa. Having your wedding here or getting firsthand experience of a Japanese cultural practice will create lasting memories.

\*Instruction for zazen practice and the "warrior experience" is given in Japanese only. Accordingly, you'll get more out of these experiences if you travel with someone who understands Japanese or will interpret for you. Please keep this in mind if you decide you want to take part.

Experience zazen and familiarize yourself with Buddhism

## Engaku-ji

円覚寺

One of Kamakura's preeminent temples. Every weekday morning the temple holds a zazen ("seated meditation") session open to the public. No reservations required. However, please be aware that all instructions will be given in Japanese only. Zazen participants must leave the room afterward, but on clear days Mt. Fuji is visible from the Beren Hall on the grounds—a highly recommended visit!



📍 409 Yamanouchi, Kamakura City

☎ 0467-22-0478 🕒 Dawn zazen session

begins at 6:00 (First-timers should gather behind the Buddha Hall at 5:50 for an explanation of manners and posture). Temple open Mar-Nov. from 8:00-16:30, and Dec.-Feb. from 8:00-16:00 📅 Open 365 day

💰 Participation in zazen session free of charge; however, the temple has an entrance fee (Adults ¥300, children JHS age or younger ¥100)

🚶 Approx. 2 min. walk from JR Yokosuka Line Kita-Kamakura Sta.

🌐 <http://www.engakuji.or.jp/>



\*All explanations about zazen will be given in Japanese only. Be sure to travel with someone who speaks Japanese or else arrange for interpretation assistance.





# Wedding

The Kamakura Prince Hotel is one this former capital's leading hotels, with a terrace chapel that offers an unbroken view of Mt. Fuji. The hotel has a range of packages from getting a simple wedding photograph to various party plans. Holding a ceremony in the chapel with its glass walls offering full views of the sea is also a popular option.

¥ Photograph only: Weekdays, in Western-style formal wear: ¥194,400+; in Japanese-style formal wear: ¥199,800+ / Ceremony only: ¥378,000+

HP <http://www.princehotels.co.jp>

[kamakura/wedding/](#)

\* Please smoke in the designated areas only



## Bushi

# Jinrikisha

## Ebisuya Rickshaws, Kamakura Branch

The rickshaw is a mode of transport used in Japan until the early 20th century. It's an easy way to relax and take in the scenery, and is an ideal means for touring Kamakura. The best spots to see Mt. Fuji are some distance away, so for that the 2-hour plan is recommended. The 30-minute tour for having a little fun is also popular.



either the JR Yokosuka Line or Enoshima Electric Railway


**HP** <http://ebisuya.com/branch/kamakura/>  
\*Reservations required if you want an English-speaking guide



Dress in the garb of medieval Japanese warrior or princess for your walk about town  
**Kamakura Mononofu-tai**

Rent a faithfully-replicated Kamakura period costume and make your trip a memorable one. The varied options include those of generals, princesses, and warrior monks, and with children's sizes available the whole family can have fun together. A separate charge required if you wish to have a photograph taken with Mt. Fuji in the background.



 <http://izakamakura.jp>

\*Instruction in Japanese only. Participating with a Japanese speaker recommended. Interpretation can also be arranged if necessary (fees apply)

01

## Nakauchi-don Fuji-san-mori

中落ち丼 富士山盛り

Seafood restaurant popular for fresh seafood. The "Nakauchi-don Fuji-san-mori"—a rice bowl heaped with 600 grams of "nakauchi," or flavorful trimmings from the tuna's back—is extremely popular. Served with a small side dish, pickles, and miso soup.

### Tuna restaurant Shichibei-maru

本ぐろ食堂 七兵衛丸

5-5-4 Misaki, Miura City

046-882-6669

9:00-17:00, Sun.: 7:00-17:00

Jan. 1 Take a bus from Keikyū Misakiguchi Sta. bound for Misaki-ko; get off at last stop, walk approx. 4 min.

02

## Curry Lunch a la carte (Set menu)

アラカルトランチ カレー (セット)

This lunch-only special features a mound of rice arranged to look like Mt. Fuji surrounded by an ample serving of Japanese-style pork curry—a hotel restaurant specialty. Includes salad and a drink.

### Hotel Green Plaza Hakone Lounge Soleil

ホテルグリーンプラザ箱根「ラウンジ ソレイユ」

1244-2 Sengokuhara, Hakone-machi,

Ashigarashimo-gun 0570-092-489

12:00-14:30 (L.O. 14:00) May be

closed at times Approx. 35 min. from Hakone Yumoto Sta. by Kojiri-bound bus; get off at "Ubako," walk approx. 5 min.

03

## Fujiyama Magma Curry

フジヤママグマカレー

This house special is put together by laying out chicken simmered with tomatoes atop the rice, arranging cheese for the summit, and surrounding it all with a sea of Japanese-style curry. Scramble it together and enjoy the changing mixture of flavors.

### ANEST IWATA Turnpike Hakone

[→P27]

04

## Fuji-san Cream Bread

富士山クリームパン

Located in the Ebina Service Area (Tokyo-outbound side), Porutogaru is famed for its "melonpan"—sweet melon-flavored bread. Their Mt. Fuji-shaped bread filled with thick custard cream also earns high marks. Quantities limited.

Ebina Service Area (Tokyo outbound)

[→P26]

05

## Secret 3-key lock box—Fuji-san

秘密箱3回仕掛け 富士山

A wooden lock box made using traditional Hakone artisanal parquet techniques. This Mt. Fuji-shaped box with three secret sliding keys makes a great souvenir. International shipping available.

### Hakone Maruyama Bussan

箱根丸山物産

17 Hakone, Hakone-machi, Ashigarashimo-gun 0460-83-6604 9:00-17:00

Open 365 days Approx. 55 min. from JR Tokaido Shinkansen Odawara Sta. by bus bound for Hakone-machi; get off at "Sekisho-ato," walk approx. 1 min. <http://www.hakonemaruyama.co.jp>



01

A large "nakauchi" donburi to remind you of Mt. Fuji!

¥2,000

← Limited quantities—get there early!

02

¥1,700

House special Japanese-style curry  
rice arranged to look like Mt. Fuji

\*Menu items and prices are subject to change.

Curry (single order) for ¥1,400 →



They're edible! They make great souvenirs!

# A Pictorial Guide to Food &

Presenting food and goods with Mt. Fuji motifs that will create a perfect memory of your trip.

Post snaps to your favorite social network and show them off to everyone!

04

## Fuji-san Cream Bread

富士山クリームパン

Located in the Ebina Service Area (Tokyo-outbound side), Porutogaru is famed for its "melonpan"—sweet melon-flavored bread. Their Mt. Fuji-shaped bread filled with thick custard cream also earns high marks. Quantities limited.

Ebina Service Area (Tokyo outbound)

[→P26]

05

## Secret 3-key lock box—Fuji-san

秘密箱3回仕掛け 富士山

A wooden lock box made using traditional Hakone artisanal parquet techniques. This Mt. Fuji-shaped box with three secret sliding keys makes a great souvenir. International shipping available.

### Hakone Maruyama Bussan

箱根丸山物産

17 Hakone, Hakone-machi, Ashigarashimo-gun 0460-83-6604 9:00-17:00

Open 365 days Approx. 55 min. from JR Tokaido Shinkansen Odawara Sta. by bus bound for Hakone-machi; get off at "Sekisho-ato," walk approx. 1 min. <http://www.hakonemaruyama.co.jp>



¥290

Somewhere is a piece that moves! →



¥980

04

← The powdered sugar looks like snow!

A satisfying  
cream-filled bread

05

Not just a Mt. Fuji replica,  
but an actual box.

¥3,800



Pictured here is Hakone Pils! →

¥530

(Tax not included)



¥500

(Tax not included)

\*Packaging changes seasonally.



← Paired palm-sized red and white fish cakes!

06

Get beer with Mt. Fuji labels and traditional Japanese fish cakes as souvenirs

## Hakone beer & Kamaboko Kokoro

箱根ビール&蒲鉾 こころ

Suzuiro has long been known as a kamaboko specialty shop. Their fish cakes are popular, and now their Hakone Beer with depictions of Mt. Fuji on the label is also winning fans. Dining also available in the restaurant on the premises.

## Suzuiro kamaboko no Sato

鈴廣やまばこの里

245 Kazamatsuri, Odawara City

0465-22-3191

9:00-18:00 (Varies by shop)

Open 365 days

Short walk from Hakone Tozan Line Kazamatsuri Sta.

07

This lightweight and small pouch makes a perfect souvenir!



← Other colors include yellow, black, and blue

¥2,380

## Paired Pouches (Oyako-gamaguchi) with Mt. Fuji pattern

富士山柄 親子がま口

The shop handles handmade traditional Japanese-style accessories such as this type clasp-equipped pouch. Mt. Fuji patterned pouches come in four colors. While pictured here, the outer pouch is paired with a smaller one stored inside, making it easy to stay organized.

## Kamakura Tezukuriya Kamakura Honten

鎌倉てづくり屋 鎌倉本店

1F Tsurugaoka Kaikan, 2-12-27

Komachi, Kamakura City

0467-84-8799

10:30-17:30 None scheduled

Approx. 5 min. walk from Kamakura Sta. on the JR Yokosuka Line and Enoshima Electric Railway

# Goods with Mt. Fuji Motifs

Cute Fuji patterns, too! →

Osampo Tote

¥1,000 (Tax not included)

08

We have all kinds of cloth items featuring Mt. Fuji



Illustrated cotton hand towel  
¥1,000 (Tax not included)



Drawstring purse (small)

¥450 (Tax not included)



← Perfect for interior display at home

09

An elegant plate depicting Mt. Fuji available only at Fujiya Hotels

¥15,120



## Various Items Depicting Mt. Fuji

富士山柄アイテム各種

Hamamonyo is a well-known textile brand from Yokohama City. They make a variety of items such as purses and hand towels that feature Mt. Fuji. Can be purchased from Hamamonyo shops and at department stores around the Tokyo metropolitan region.

## Hamamonyo

演文様

045-847-2431 (Case)

[Sale locations] Hamamonyo stores

(Ginza store, Lusca Atami store, Ecute

Tokyo store, other)

See website for more details

<http://www.hamamo.com/english/>

## Fujiya Hotel Decorative Plate

富士屋ホテルショープレート

This plate depicting Mt. Fuji and Hanagoten, a Fujiya hotel building, is the perfect trip souvenir. The elegant blue and white underglaze created by high-end ceramics manufacturer Okura Art China is a highlight.

## Fujiya Hotel

富士屋ホテル

359 Miyanoshita, Hakone-machi, Ashigarashimo-gun 0460-82-2211

9:00-20:00 \*Products available for purchase at Shopping Salon 1f -fortissimo-

Open 365 days Approx. 7 min. walk

from Hakone Tozan Line Miyanoshita Sta.



